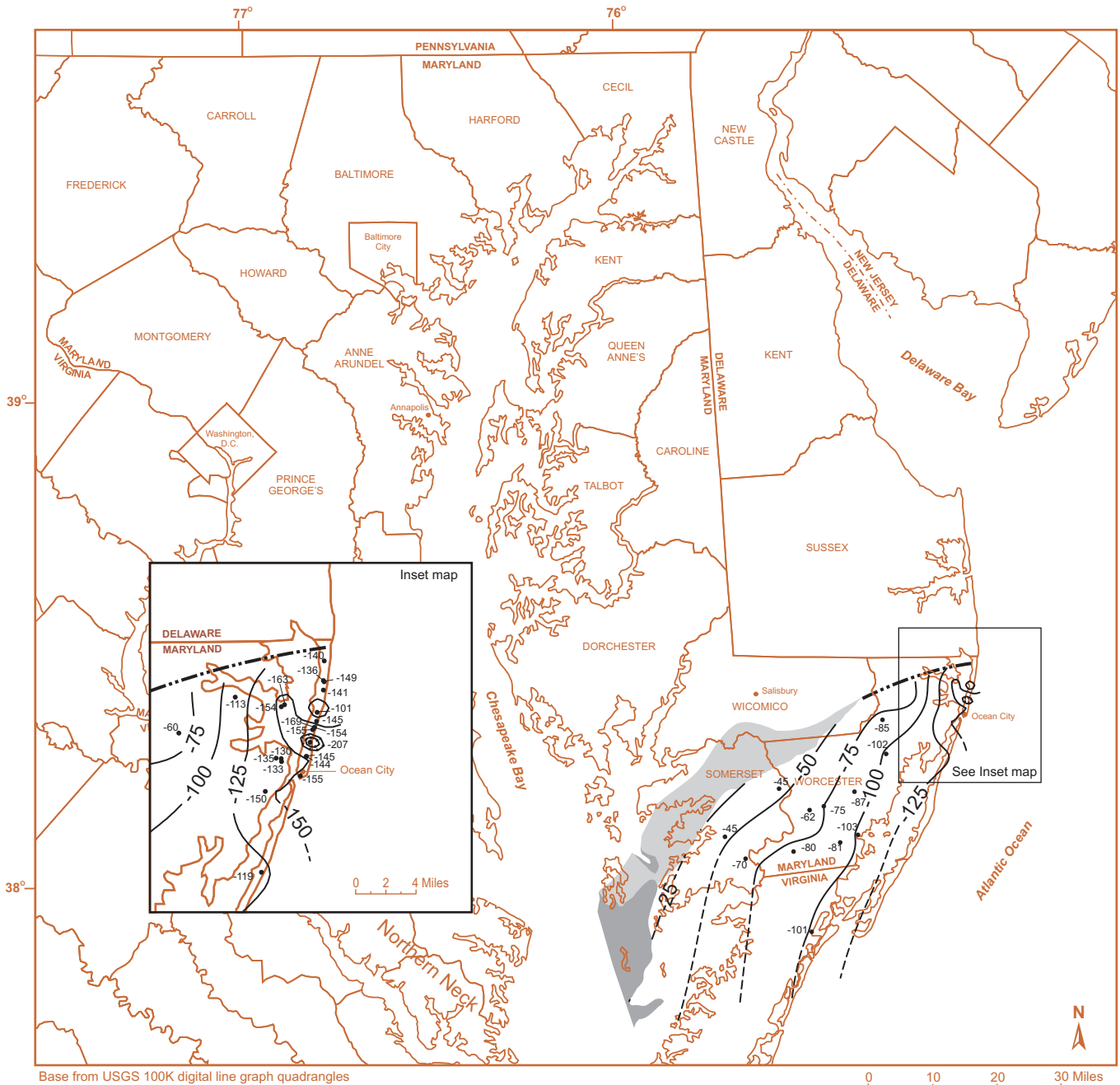






# Altitude of the top of the Pocomoke aquifer.



## EXPLANATION

- 
 -125 --- Altitude of the top of the Pocomoke aquifer. Dashed where inferred. Hachures indicate depression. Contour interval is 25 feet. Datum is sea level.
- 
 -101 Borehole--Number is altitude of the top of the Pocomoke aquifer, in feet related to sea level.
- 
 Approximate outcrop (darker colored) and subcrop (lighter colored) of the Pocomoke aquifer
- 
 Approximate extent of the Pocomoke aquifer